

Contents

1 Introduction

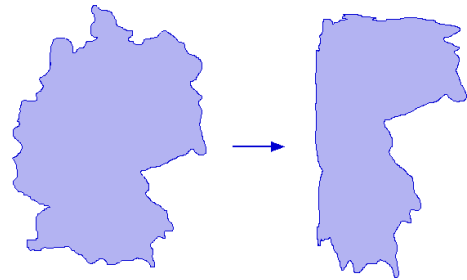
1.1 Motivation

1.2 Organizational Issues

1.3 Content and Overview

1.4 Literature

Books, Articles, Student Works



2 Spatial Data Modelling

2.1 Introduction

Discreta/Continua, Topology

2.2 Geometry

Raster Data Model, Vector Data Model

2.3 Conversion between Vector and Raster Models

Rasterization, Vectorization

2.4 Topology

Spaghetti Data Structure, Edge List, Winged Edge List

2.5 Fields

Nearest Neighbour, Voronoi Diagram, Triangulation, Inverse Distance Weighting, Kriging

2.6 AAA-Project

2.7 Operations

Metric and Euclidean Algorithms, Bentley-Ottmann Algorithm, Shortest Path, Map Algebra



3 Mapping of Spatial Data

3.1 Properties of Maps

Projections, Gauss-Krüger Coordinate System

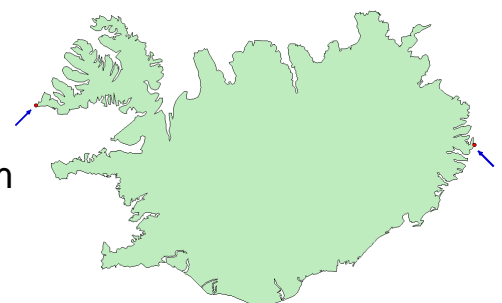
3.2 Signatures, Text, Color

3.3 Geometric Generalization

Elementary Operations, Low-pass Filter, Douglas/Peucker Algorithm, Polygon to Polyline Conversion, Simplification of Polygons

3.4 Label and Symbol Placement

Greedy Algorithm, Simulated Annealing, Case Studies



4 Spatial Queries

4.1 Development of SQL

SQL/MM Part 3: Spatial

4.2 Core SQL Queries

4.3 Spatial Queries and Core SQL

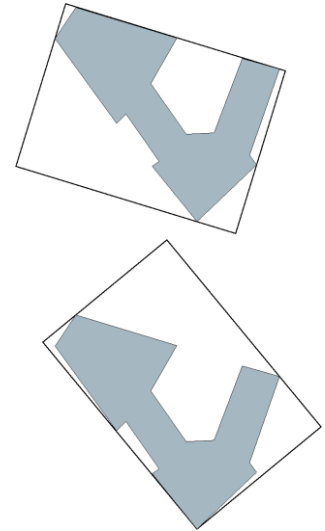
Distance between Buildings, Perimeter of Polygons

4.4 Spatial Extensions of SQL

Oracle Spatial, SDO Geometry, PostgreSQL

4.5 Evaluation of Spatial Queries

Conservative Approximation,
Minimum Area Bounding Rectangle,
Progressive Approximation



5 Spatial Access Methods

B⁺-tree, Z-order

5.1 Quadtree

Insert, Delete, Range Query

5.2 R-tree

Construction, Insert, Overflow Handling, Delete, Update, R⁺-tree

5.3 K-d tree

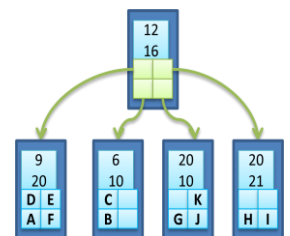

Construction, Delete

5.4 BSP tree

Choice of Split Plane, Application in Computer Graphics

5.5 Grid file

Components, Properties, Insert



6 Spatial Data and XML

6.1 Standards

ISO, OGC, AdV

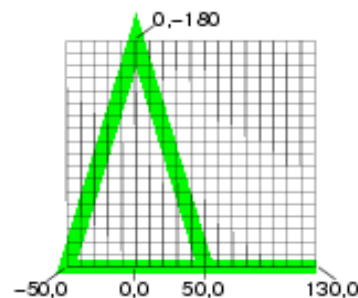
6.2 XML

Context-free Grammar, Element, Attribute, XML-Schema

6.3 GML

6.4 SVG

Path, Text, CSS



7 Application Programming

7.1 Connecting SQL with Programming Languages

Embedded SQL, Call Level Interface, JDBC

7.2 PostgreSQL and JDBC

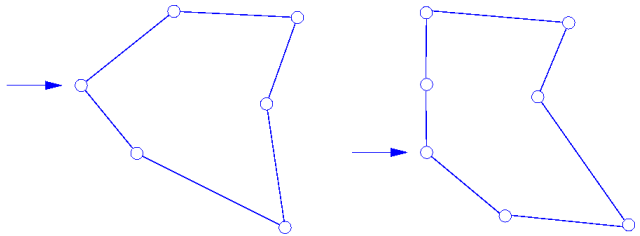
PGObject, Polygon Normal Form

7.3 Oracle Spatial and JDBC

JGeometry, Load, Store

7.4 Processing of GML-based Data

SAX, DOM, Case Study



8 Architecture of Geographic Information Systems

8.1 GIS Hardware and Software

8.2 Hybrid vs. Integrated Systems

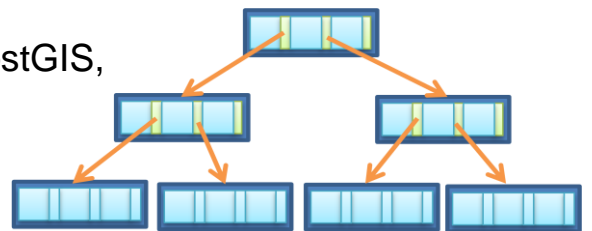
File based, Hybrid, Layer-oriented, Integrated, Spatial Join

8.3 Clients and Servers

Common GIS Servers, PostgreSQL → PostGIS, Common GIS Clients

8.4 Web-based Spatial Databases

OpenStreetMap



9 Remote Sensing

9.1 Physical Basics

Electromagnetic Waves, Atmospheric Window, Orbits

9.2 Recording Techniques

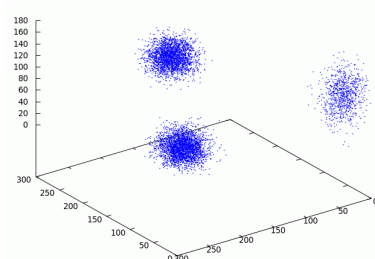
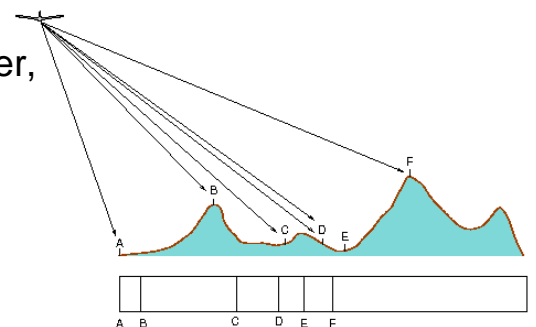
Photographic Systems, Whisk Broom Scanner, Push Broom Scanner, Radar, LIDAR

9.3 Image Processing

Geometric Errors, Geometric Corrections, Image Rectification, Image Enhancement

9.4 Thematic Classification

Image Interpretation, Multispectral Classification



10 Location Based Services

10.1 Positioning

GPS, Location Transponder

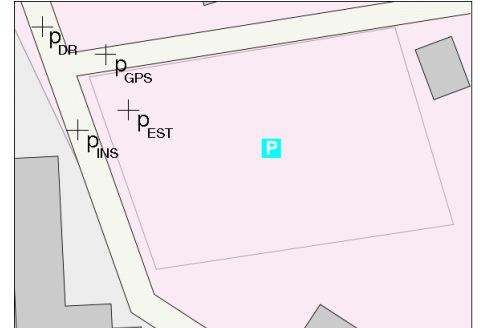
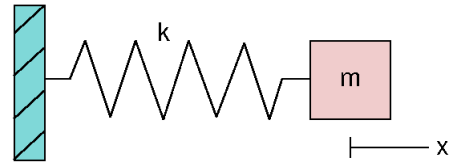
10.2 Car Navigation

GDF, MEMS Sensors, Sensor Fusion

10.3 Map Matching

10.4 Privacy

Quadtree Spatial Cloaking,
Clique Cloak Algorithm



11 Environmental Information Systems

11.1 Environmental Data

Example: Forrest Inventory

11.2 Collection of Environmental Data

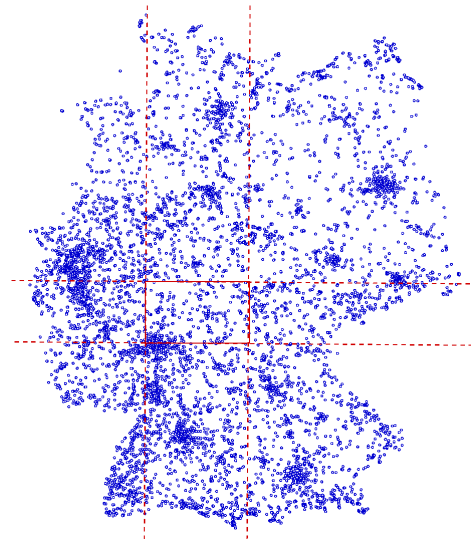
Laser Rangefinder, Field Survey

11.3 Monitoring Networks

TAO, ODL

11.4 Laboratory Data

Sampling, Spectroscopy,
Chromatography



12 Review and Outlook

12.1 Review

12.2 Outlook